Terrain Page (Aviation Mode Only)

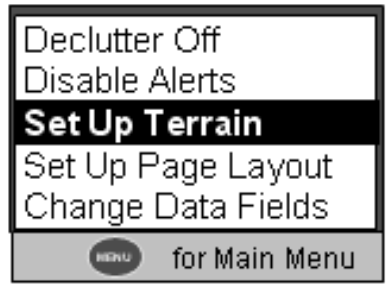

The Terrain Page is the second of five main pages.

PRESS MENU for the displayed options shown to the right.

Declutter Off: Self explanatory. Same function is accomplished when ENTER is PRESSed.
Disable Alerts: Self explanatory.

The IN and OUT buttons change the map scale. Only 800 ft to 50 nm is available.

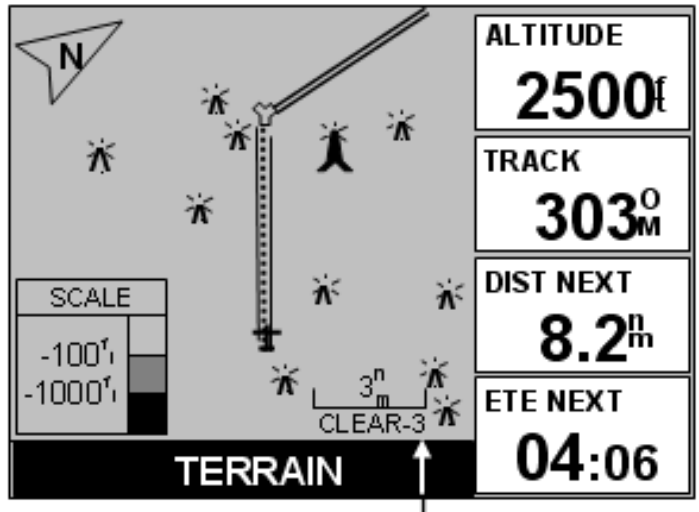

Set Up Terrain: Allows you to change the values in the SCALE box. Selections are:

Caution Elevation: 1000ft, 750ft, or 500ft Below.
Look Ahead Time: 60, 90, 120 Seconds.
Terrain Alert Sensitivity: High, Medium, Low, Off.
Obstacle Alert Sensitivity: High, Medium, Low, Off.
Descent Rate Sensitivity: High, Low, Off.

PRESS ENTER to declutter.
Only values are -3 and none.

The SCALE box shows altitude clearance by color.

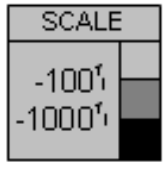

When scale is 3 nm or less, the height of obstacles is shown in MSL and (AGL).

If the obstacle is more than 1,000' tall, the symbol is larger.

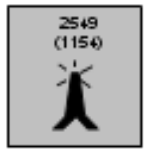

If the airplane gets within the altitude parameters, a "TERRAIN" or "OBSTACLE" warning appears on any page in the lower left corner. PRESS ENTER to cancel the warning.

Set Up Page Layout: Allows 3 different views. PRESS ENTER to view the selections shown at right. Track is always UP.

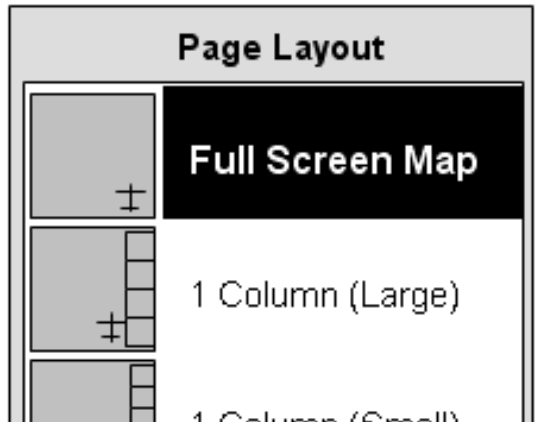

Change Data Fields: Any of the 43 available data choices are selectable. After choosing this option,

Change Data Fields: Any of the 16 available data choices are selectable. After choosing this option, the display returns to the Terrain Page with the top field's label highlighted. PRESS [ENTER] to view the available choices.