


MAPS – CHARTS

WEATHERCYCLER WEATHER SYSTEMS CHART



A durable 8-1/2" x 11" slide chart that uniquely displays map views and vertical cross sections through Highs, Lows, and fronts -- the broad-scale systems and features that dominate our weather. Sky views and changes in temperature and pressure complete the comprehensive chart depictions. By simply pulling the chart insert, the weather systems are put into their typical movements from west to east. Weather changes are

shown for your location as the weather systems pass by. Accompanying four-page instruction booklet describes the basic causes of weather and explains step-by-step how to use The WeatherCycler.

P/N 13-29949 \$9.99



FULL-COLOR CLOUD CHART

"Clouds: A Guide to the Sky" shows full-color photos of 30 different cloud formations, (with descriptions) and the weather associated with each. 25" x 37" on heavy stock.

P/N 13-14758 \$5.95

SCENIC FLIGHT MAPS



The Scenic Flight Maps give you many different routes for sightseeing to the major landmarks, famous places in Los Angeles and Orange County or San Diego area. The multiple color graphs and route pointers are really easy to read and follow. The map is laminated to keep from daily tears and protects from liquid spill. On the back side, it shows three columns: Route, Need to Know and Sightseeing sections, to better guide you in your travel without confusion or time lost. Scenic Flight Maps L.A./O.C.

P/N 13-05667 \$11.95

VFR WALL PLANNING CHART



U.S. VFR Wall Planning Chart is designed for VFR preflight planning and provides aeronautical and topographic information of the conterminous U.S. The aeronautical information includes airports, radio aids to navigation, Class B airspace and special use airspace.

The topographic information includes city tint, populated places, principal roads, drainage patterns and shaded relief. This chart, 59x36 inches flat, is updated annually. P/N 13-14786 \$8.95

CANADA FLIGHT SUPPLEMENT IFR CHART




The Canada Flight Supplement is a joint civil/military publication. It contains information on Canadian and North Atlantic aerodromes and is used as a reference for the planning and safe conduct of air operations.

Features: • General: Tables, legends and associated information pertinent to interpretation of the supplement. • Aerodrome Directory • Planning • Radio Navigation and Communications • Military: Flight procedures and data, including sections on procedures for flight in the USA, North Atlantic and Alaska, air/ground communications and military training routes/areas. • Emergency procedures. • The Canada Flight Supplement, measuring 5 1/4 by 8 1/4 inches, is available in English or a bilingual format. Data for the province of Quebec and the National Capital Region are presented in French in the bilingual edition.


English Version P/N 13-04424 \$17.50
Bilingual Version P/N 13-04550 \$22.95

TRI GUIDE THE COMPANION TO ELECTRONIC CHART NAVIGATION



Howie Keefe's Tri Guide is the perfect companion to Electronic Chart Navigation. This guide addresses: • Planning • Diversion • Orientation • Airport & VOR Decode (ID to Name) Plus Contact Frequency • Reservation Numbers and even Hotel & Motel Numbers • For use in U.S. Mainland Airspace P/N 13-12653..... \$27.95

SKYNAV AVIATION ATLAS



Getting to air shows on time all around the country requires compact charts that are always up-to-date without a lot of updating hassle. That's why it was developed that thousands of pilots are enjoying every day.

West Atlas P/N 13-08029 \$73.95
North Atlas P/N 13-08027 \$49.95
South Atlas P/N 13-08028 \$78.95
Northeast Atlas P/N 13-12126 \$49.95
Northwest Atlas P/N 13-12128 \$49.95
Southeast Atlas P/N 13-12127 \$49.95
Southwest Atlas P/N 13-12129 \$49.95
Bahamas Atlas P/N 13-12130 \$46.95
WAC Digest Aviation Charts.
P/N 13-15556 \$49.95

3-D AERONAUTICAL CHARTS



The precisely molded 3D shape allows pilots to see and feel the terrain shape and clearly understand how it relates to the airspace and flight. Pilots will value referencing this chart for flight planning, training, and as a general conversation piece, whether hung on a wall of an office, hangar, or home. This chart is made with a digital inkjet printing process on a rigid plastic film, which is then molded to a precise terrain model.

Los Angeles P/N 13-09595 \$46.50
Southern Sierra Nevada P/N 13-09597 \$46.50
San Francisco / Tahoe P/N 13-09596 \$46.50
Denver P/N 13-10006 \$46.50
Portland P/N 13-11714 \$46.50
Seattle P/N 13-11713 \$46.50

QUICK REFRESHER CHARTS



These Quick Refresher Charts provide a wealth of useful information that every pilot seems to forget over time. Available to "refresh" the pilot on IFR procedures & regulations, Weather info, VFR procedures & regulations, mountain flying, passenger info (the right seat), flying to Canada, and flying to the Bahamas. These

charts are laminated for long life & fit right in your flight bag.
Quick Refresher Weather P/N 13-40416 \$6.95
Quick Refresher Mtn. Flying P/N 13-00422 \$5.95
Quick Refresher The Right Seat P/N 13-00423 \$7.85

FOLDED PILOT'S MAP



This map measures 3 feet by 2 feet and is encapsulated on both sides by a rugged 3 mil laminate for durability. The map is extremely detailed and includes hundreds of airports (civil and military), vor's, ndb's, terrain features, national parks, cities, time zones, etc. The back of the map has a very detailed AM radio frequency guide for all 50 states, the District of Columbia, Puerto Rico, and the U.S. Virgin Islands. Contains state information including capitals, square mileage, population, and nick names along with each state flag. Great for pilots and aviation enthusiasts. Flight plan information, ATC light gun signals, cruising altitudes, and a crosswind component chart included.

Folded Pilot's Map P/N 13-11247 \$18.75
Pilot's Laminated Wall Map P/N 13-11248 \$18.75

PS